









0 0.5 1 2 3 4 Miles

-  Roads
-  Rivers
-  Lakes
-  Wetlands
-  CHEP lands contours @100ft
-  Colby Hill Town Forest
-  Parcel Boundaries
-  Other Protected Areas

1:30,000

# Neighborhood Biodiversity Project

## Colby Hill Ecological Project

Lee Perlow  
& Marc Lapin  
2004